Arnside and Silverdale AONB DPD Policies Map - Inset Map Book
Adoption Version - March 2019

Legend

- AONB Boundary*
- Housing
- Mixed Use
- Key Settlement Landscape
- Open Space
- Historic Park and Garden*
- Conservation Area*
- Listed Buildings*
- Scheduled Monument*

*These designations are made separately to the Local Plan process and may be subject to change.

Inset 1: Arnside

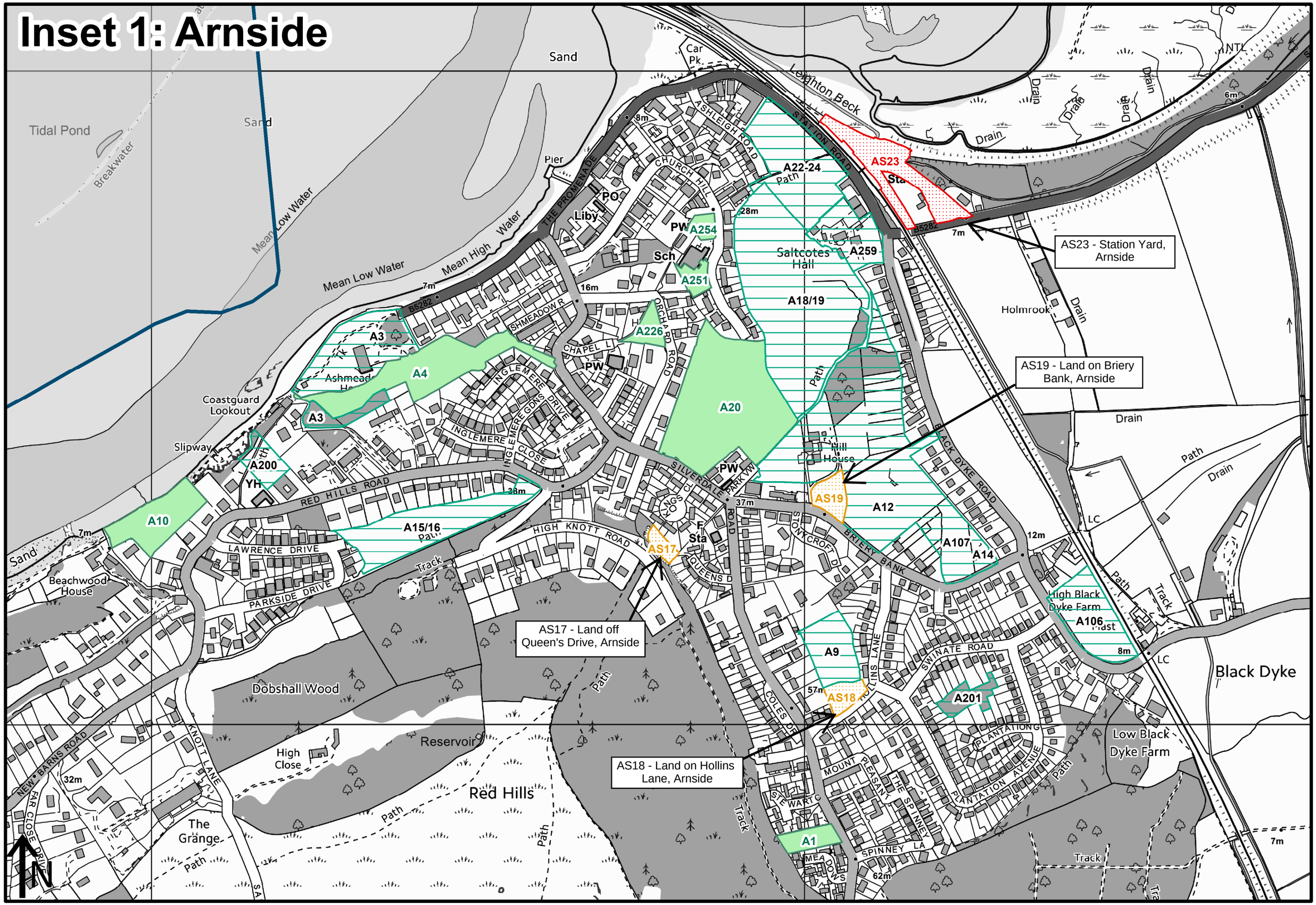

March 2019
1:5,000

0 0.05 0.1 0.2 0.3 0.4 Kilometers

© Crown copyright and database rights 2019 Ordnance Survey 100025403.

Inset 2: Beetham

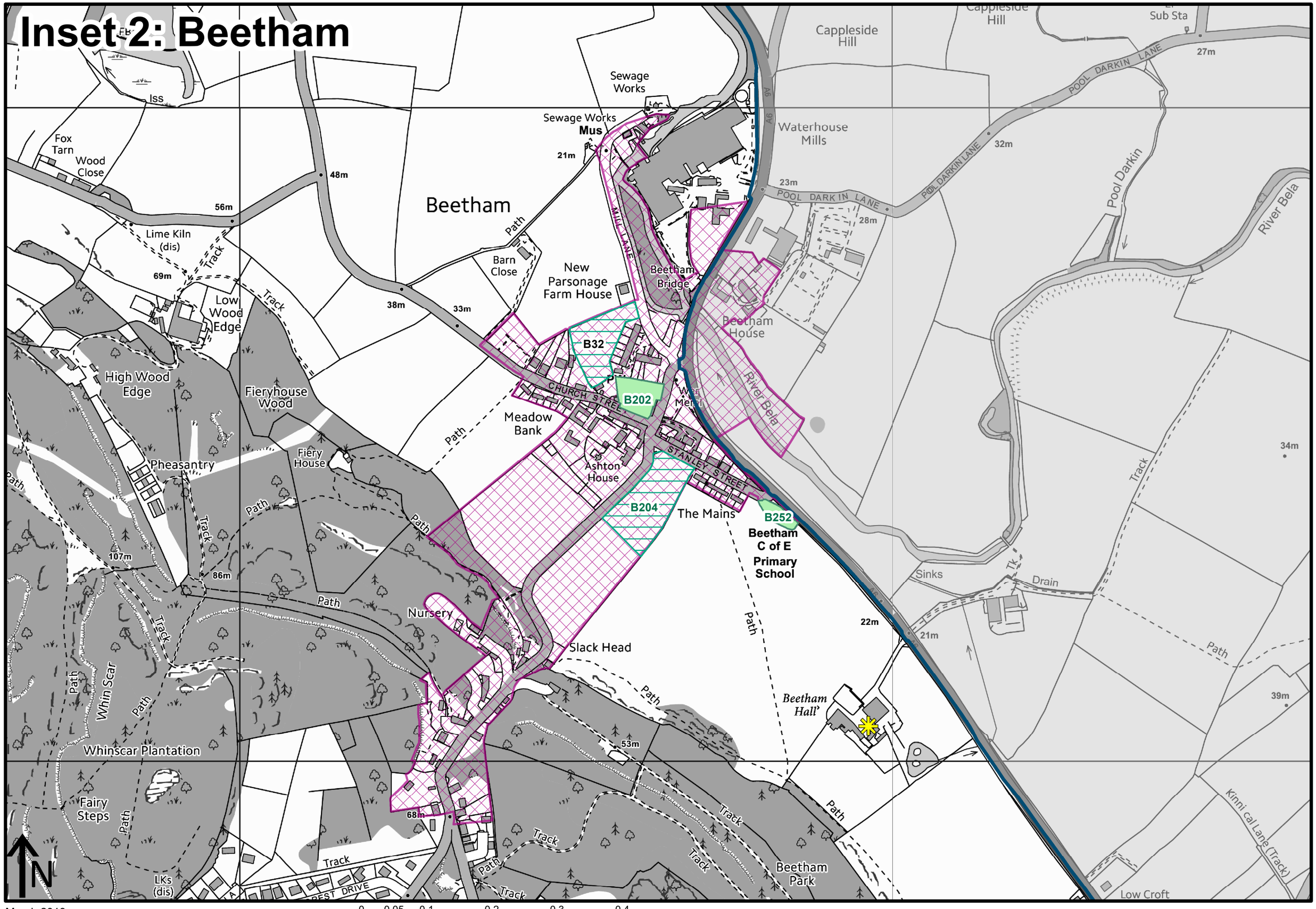

March 2019
1:5,000

0 0.05 0.1 0.2 0.3 0.4 Kilometers

© Crown copyright and database rights 2019 Ordnance Survey 100025403.

Inset 3: Silverdale

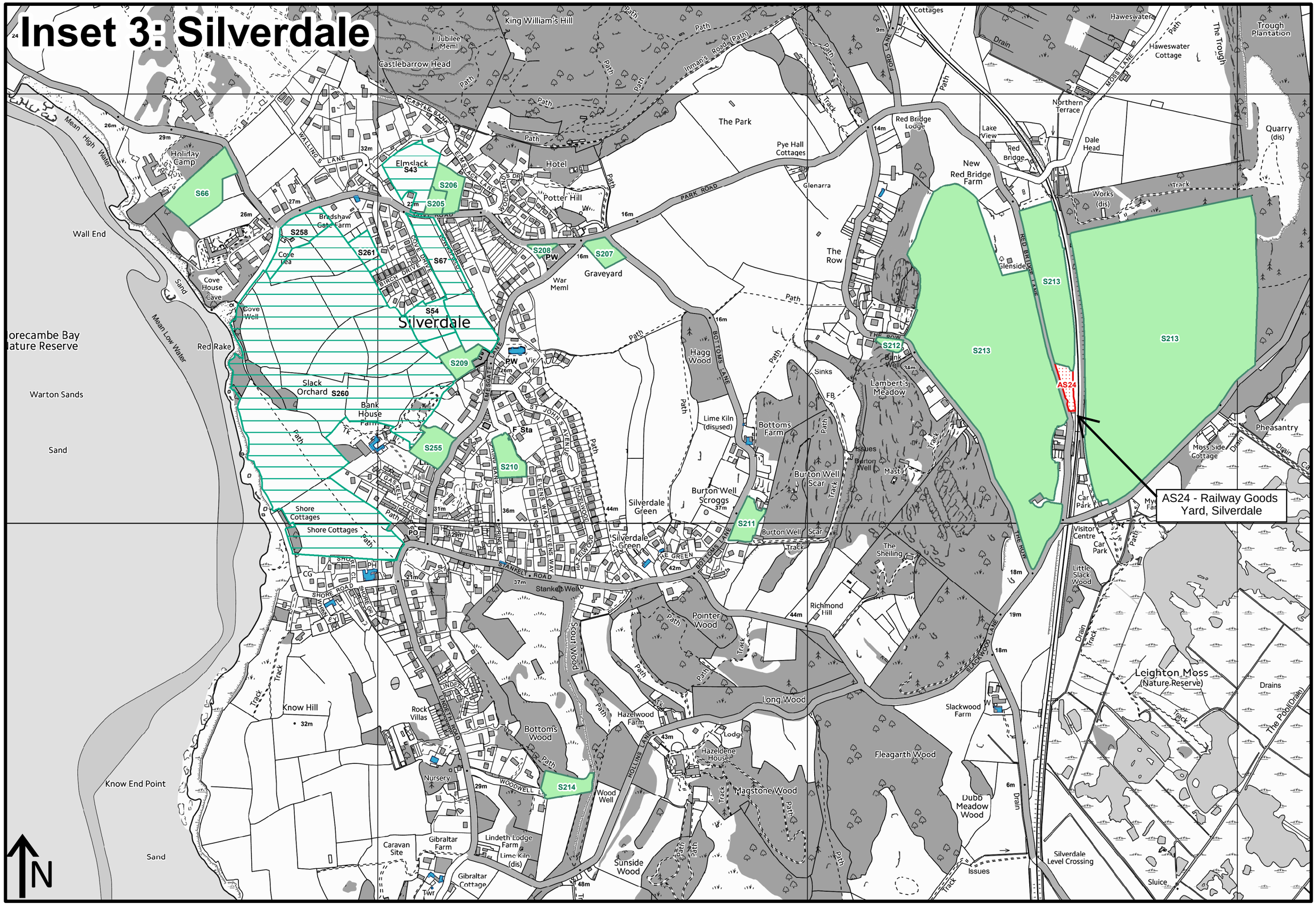

March 2019
1:7,600

0 0.075 0.15 0.3 0.45 0.6 Kilometers

© Crown copyright and database rights 2019 Ordnance Survey 100025403.

Inset 4: Storth

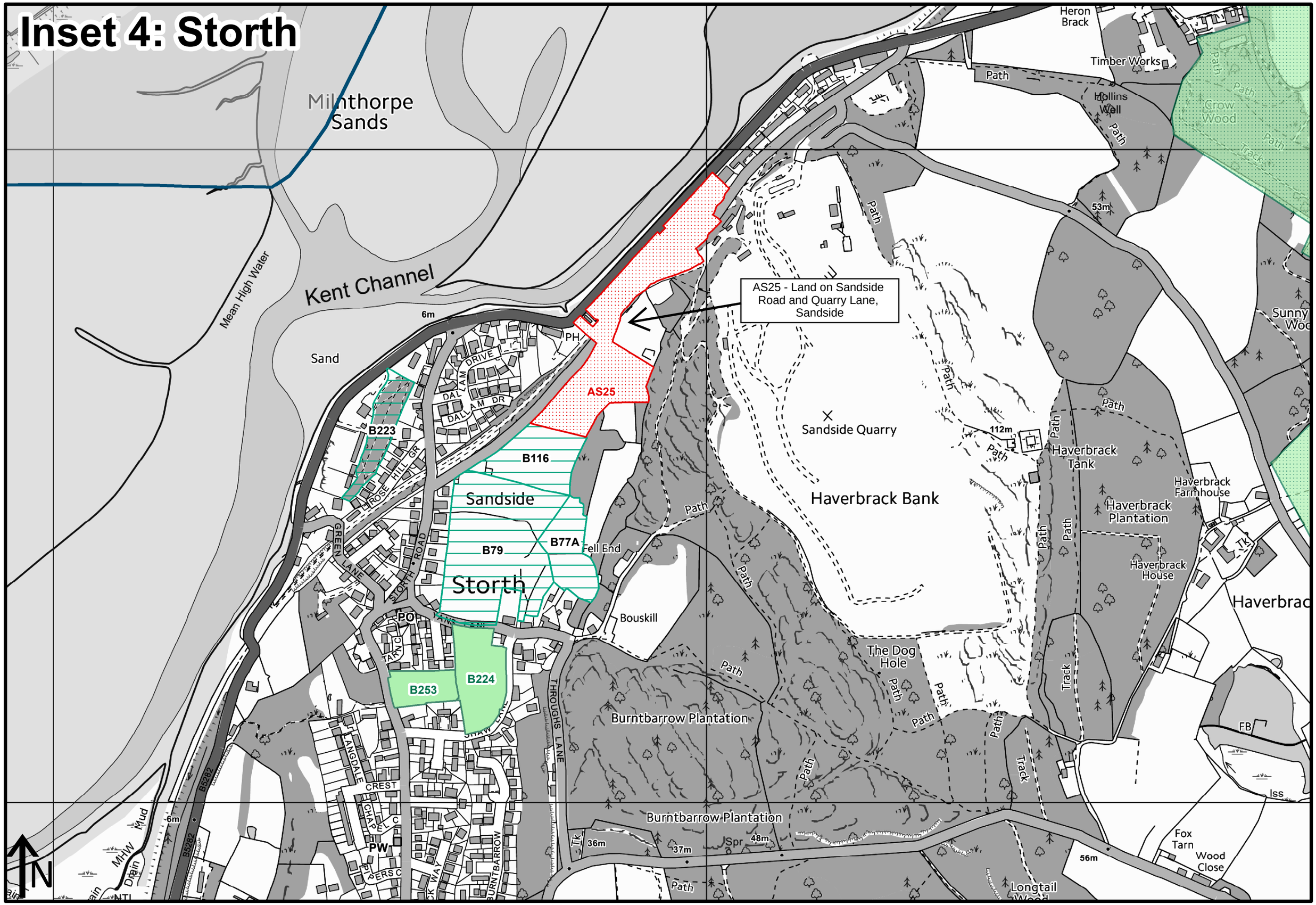

March 2019
1:5,000

0 0.05 0.1 0.2 0.3 0.4 Kilometers

© Crown copyright and database rights 2019 Ordnance Survey 100025403.

Inset 5: Warton

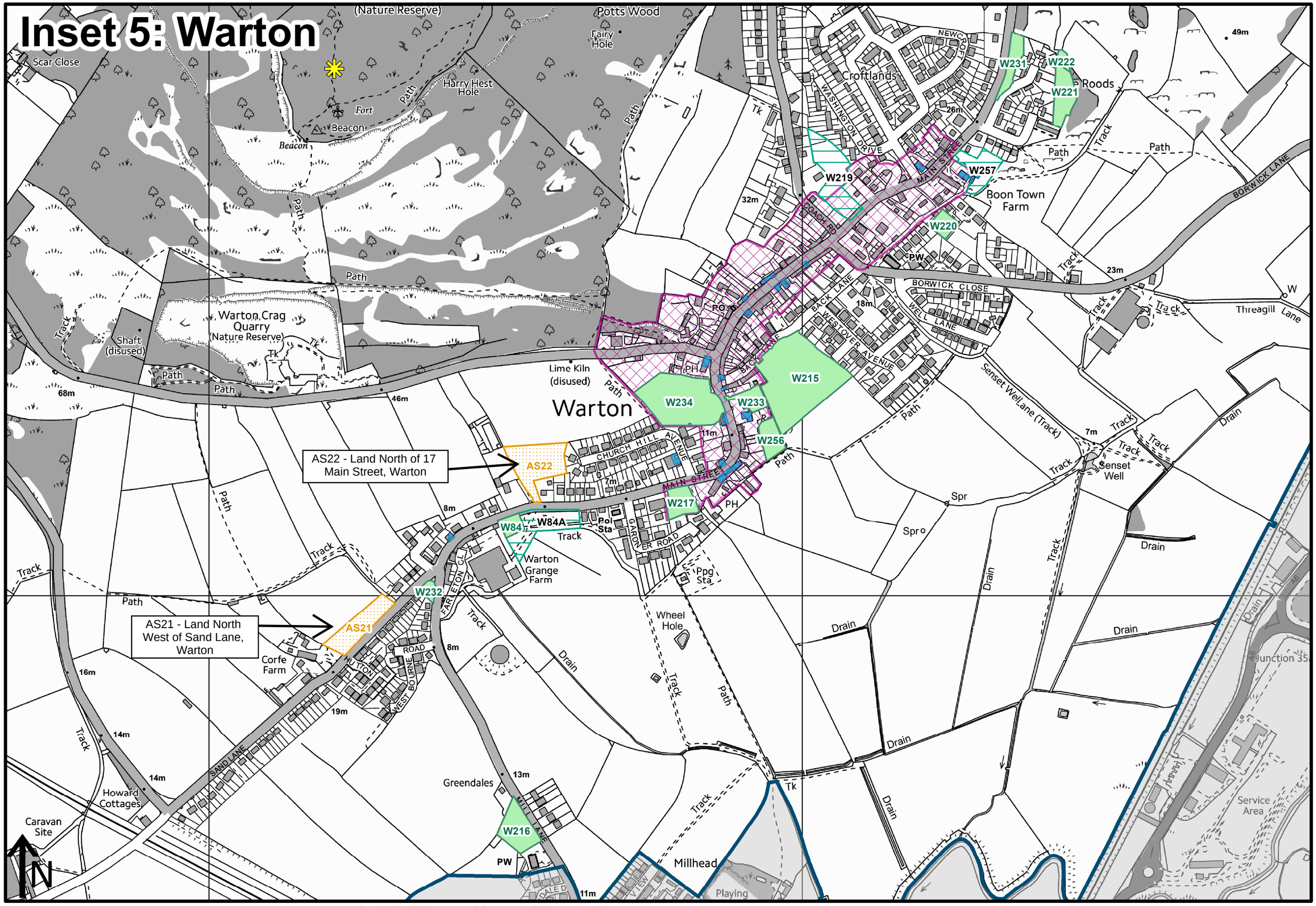

March 2019
1:5,500

0 0.05 0.1 0.2 0.3 0.4 Kilometers

© Crown copyright and database rights 2019 Ordnance Survey 100025403.